








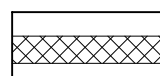






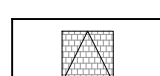
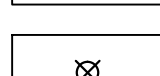

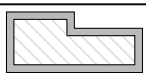
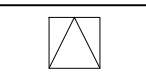
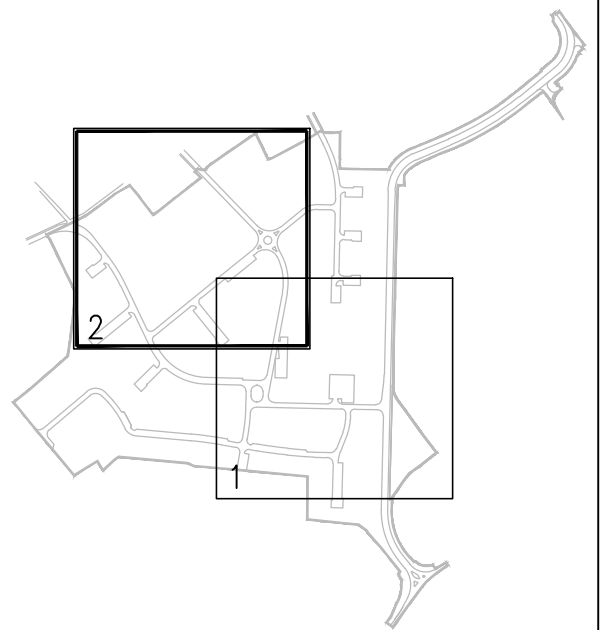


# DEPURATORE

## LEGENDA

- PRESCRIZIONI**
-  AMBITO DEL PIANO PARTICOLAREGGIATO
  -  AREA VERDE
  -  DUNE
  -  DEPRESSIONE
  -  PAVIMENTAZIONE STRADALE IN ASFALTO
  -  PAVIMENTAZIONE STRADALE IN BETONELLE
  -  PARCHEGGI CON PAVIMENTAZIONE IN ASFALTO
  -  PARCHEGGI CON PAVIMENTAZIONE IN ELEMENTI TRAFORATI ED INERBITI
  -  MARCIAPIEDE CON PAVIMENTAZIONE IN BETONELLE
  -  PISTA CICLABILE IN ASFALTO
  -  PISTA CICLABILE IN PIETRISCO TIPO SARONNE
  -  PISTA PEDONALE IN CHIAINO
  -  ATTRAVERSAMENTO CICLO PEDONALE
  -  FILARI ARBOREI
  -  ACCESSO CARRAIO ARRETRATO IN BETONELLE
  -  PUNTO LUCE
  -  PUNTO LUCE STRADALE A 4 BRACCIA h=10 m
  -  PUNTO LUCE STRADALE h=8 m
  -  PUNTO LUCE IN AREA VERDE h=4 m
- INDICAZIONI**
-  SAGOMA CONSGLIATA DEGLI EDIFICI
  -  ACCESSO CARRAIO



COMUNE DI NOVENTA DI PIAVE  
 VARIANTE AL PIANO PARTICOLAREGGIATO  
 PROGETTI NORMA 10-11-12-13

TAV.  
 N° 13 2 2

P

PROGETTO DEGLI SPAZI PUBBLICI, PARTICOLARI

SCALA: 1:500

PROGETTISTI FRANCESCO FINOTTO URBANISTA  
 VALTER GRANZOTTO ARCHITETTO